




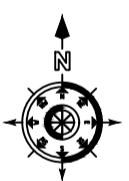


**Notes :**

1. All drawings are to be read in conjunction with all relevant Specifications, Bills of Materials, Architectural, Services and Engineering drawings.
2. Any discrepancies between these documents shall be brought to the attention of the Engineer.
3. All dimensions are in millimetres, unless noted otherwise.
4. All levels are in metres related to Ordnance Datum.
5. Drawings are not to be scaled.
6. The finalised layout may be subject to micro-siting due to unforeseen ground conditions. The extent of flexibility will be site specific and should generally not extend beyond 20 metres.

**Legend :**

-  Planning Boundary Edged In Red
-  Proposed Turbine and Hardstand
-  Wind Farm Access Track
-  Borrow Pit / Peat Deposition Area
-  Proposed Felling Area (67.66ha)





Rev.	Date	Description	JK	CM	HBR
A	03.07.2020	Issued For Planning			
			by	ch'd	app

Project: Carrowmagowan Wind Farm

Title: Proposed Area To Be Felled

Client: 

 **Malachy Walsh and Partners**  
Consulting Engineers  
Cork | Tralee | London | Limerick

 Reen Point,  
Blennerville,  
Tralee,  
Co. Kerry

Tel : +353 (0)66 7123404  
fax : +353 (0)66 7126386  
E-mail : tralee@mwp.ie

Drawn	JK	07.11.2019	Drg. No.	19107-5020	Rev.	A
Ch'd (DC)	JK	07.11.2019				
Ch'd (Eng)	PN	07.11.2019				
Approved	Jol	07.11.2019				